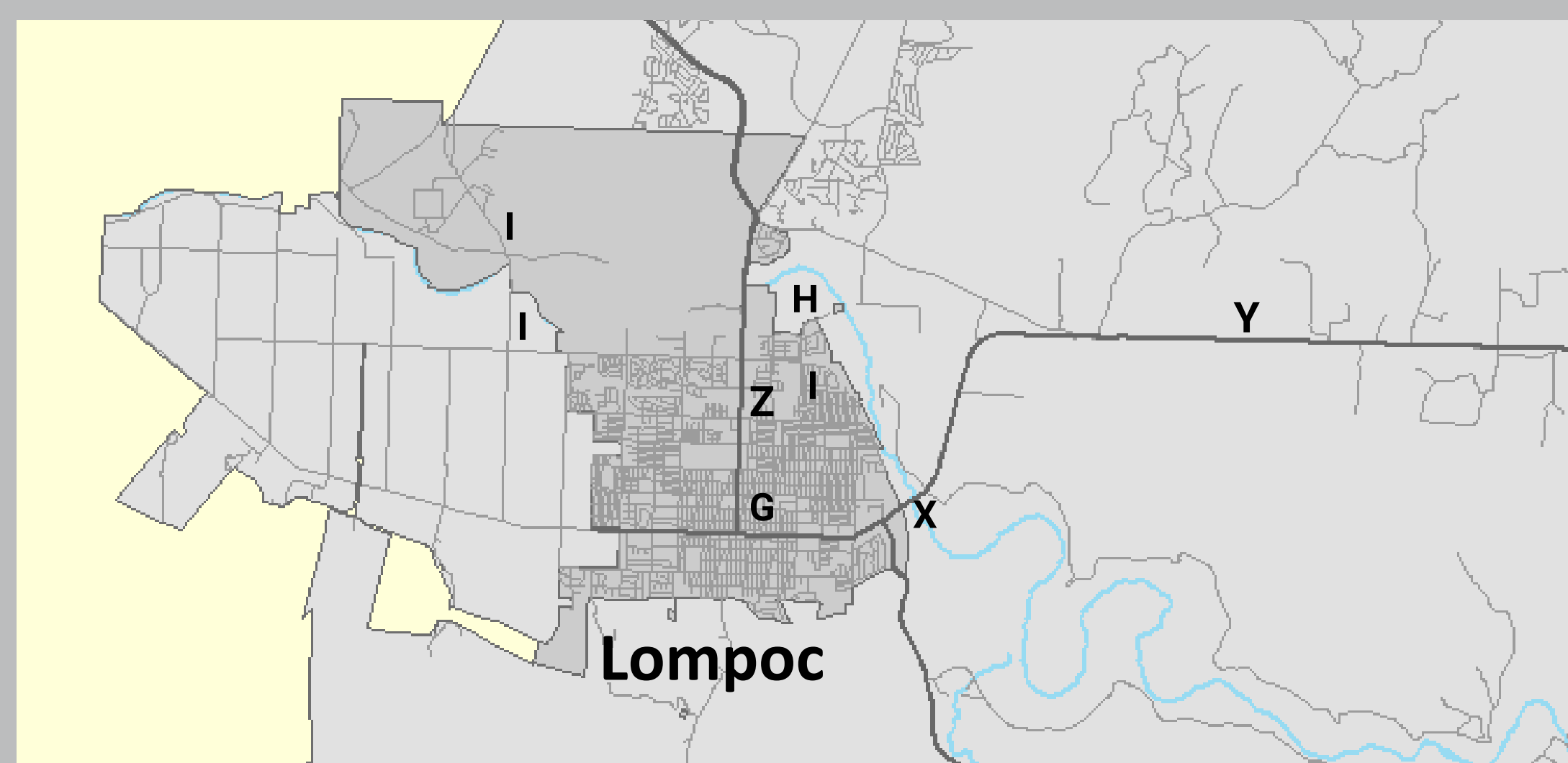
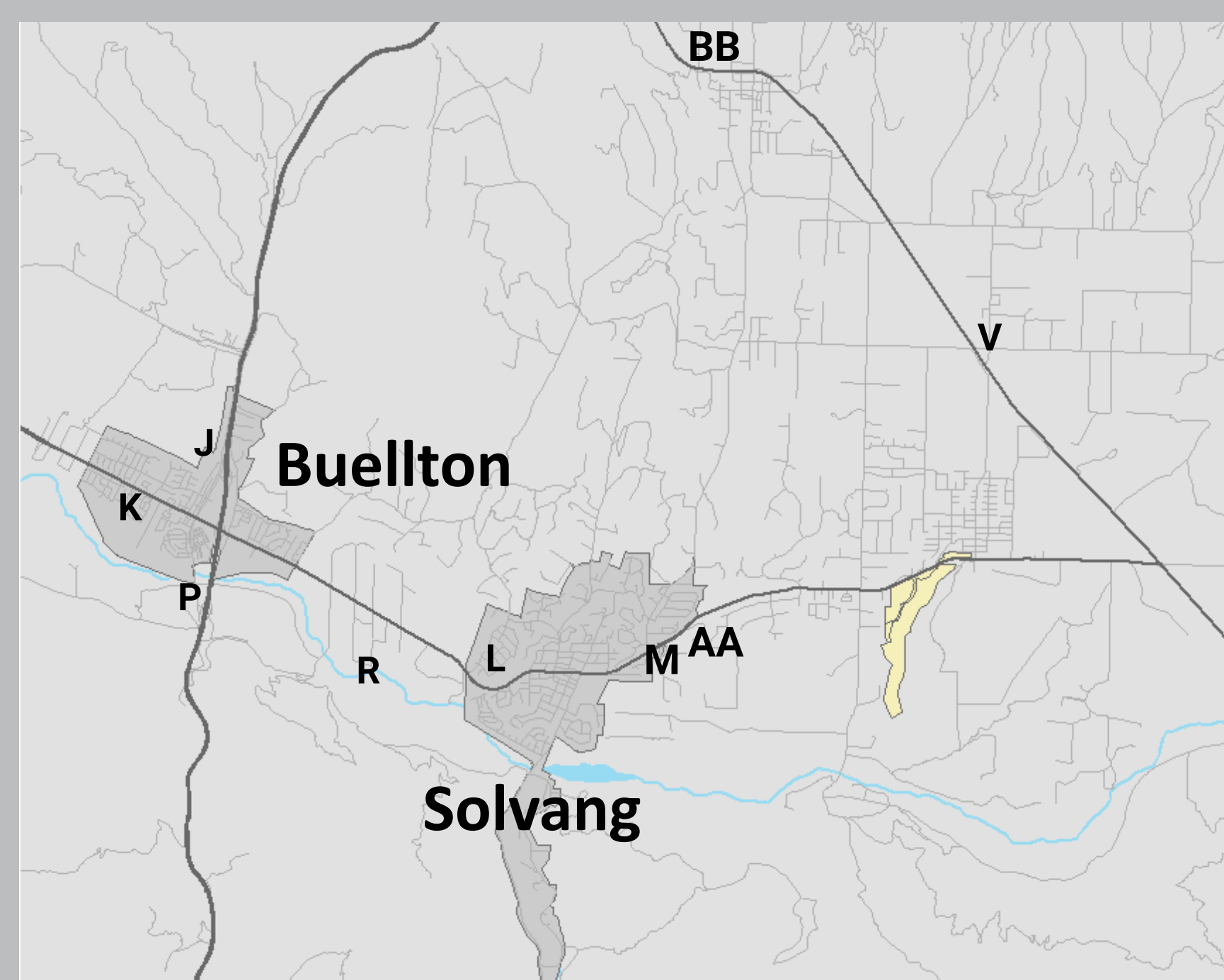
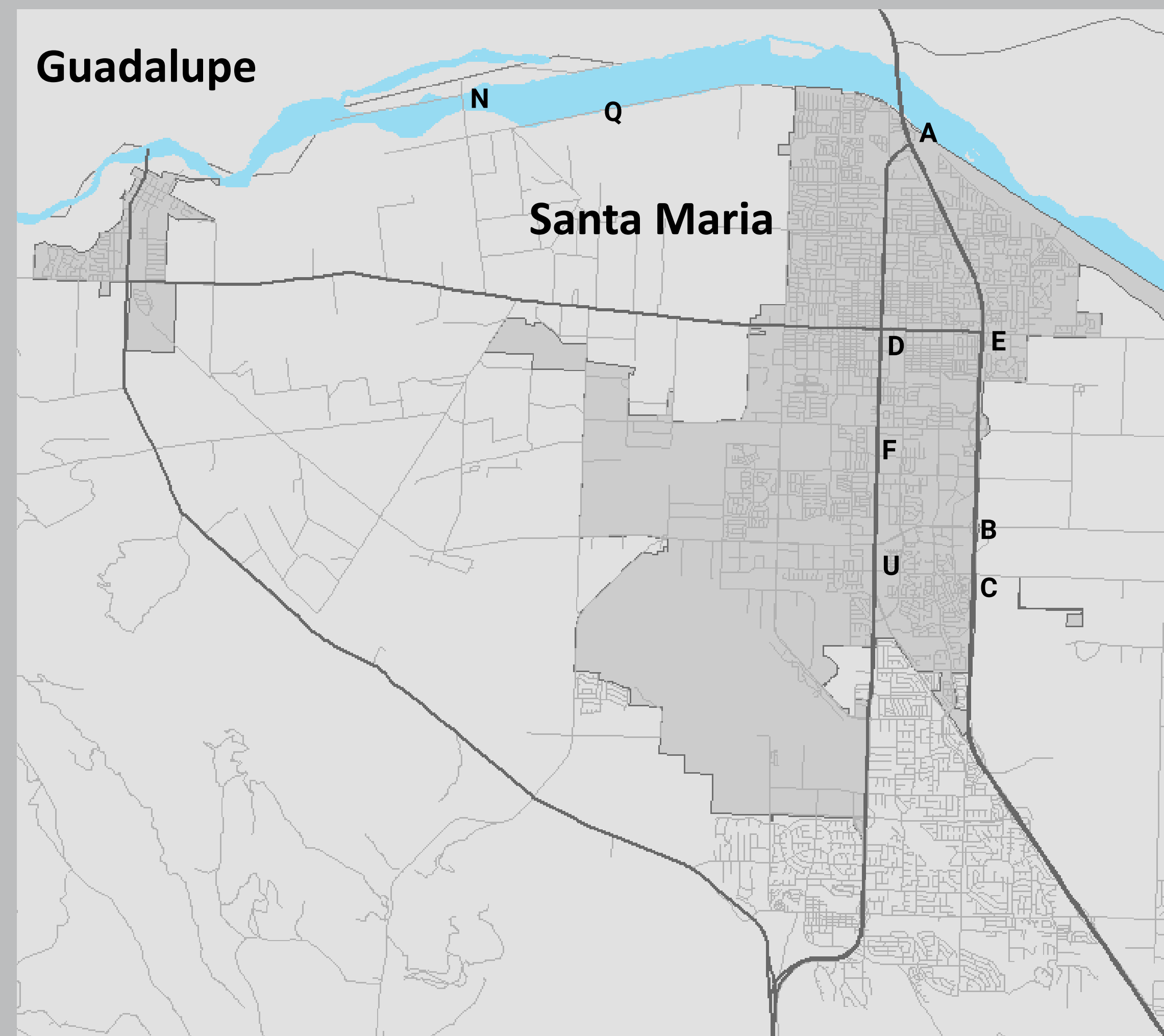


Investing in the Transportation Network: Major Regional Projects, North County



Projects

Santa Maria

- A: US 101 / SR 135 Interchange Improvements
- B: US 101 / Betteravia Interchange Improvements
- C: US 101 / McCoy Interchange Connection
- D: Downtown Multimodal Streetscape Plan Improvements
- E: US 101 / SR 166 Interchange Improvements
- F: SR 135 Bus Rapid Transit

Guadalupe

No mappable programmed or planned projects

Lompoc

- G: Central / H Street Intersection Widening Improvements
- H: Bike Path along Southside of River (SR 1 to Riverbend Park)
- I: Class II Bike Lanes on A Street and Floradale/Santa Lucia Canyon

Buellton

- J: Park-n-Ride Facility (N. Ave of Flags)
- K: SR 246 Road Diet and Traffic Calming

Solvang

- L: SR 246 West End Bikeway Improvements
- M: SR 246 East End Bikeway Improvements

County of Santa Barbara

- N: Bonita School Road Bridge Replacement
- O: Connected Los Alamos Implementation
- P: Avenue of Flags Bridge Replacement
- Q: Santa Maria River Trail Extension
- R: Santa Ynez River Trail

Caltrans

- S: Alamo Pintado Creek Bridge Replacement (Los Alamos)
- T: US 101 at SR 135 Bridge Deck Replacement
- U: Traffic Signal Modifications (SR 135 through Santa Maria)
- V: SR 154 / Baseline Road Roundabout
- W: Nojoqui Creek Bridge Railing Upgrade
- X: Santa Ynez River Bridge (Robinson) Replacement
- Y: SR 246 Passing Lanes (Big Ranch Road to Drum Canyon)
- Z: SR 1 / SR 246 ADA Improvements
- AA: Alamo Pintado Creek Bridge Replacement (Solvang)
- BB: SR 154 / Foxen Canyon Road Intersection Improvements